


# a Folding Thing

Rendered Perspective View

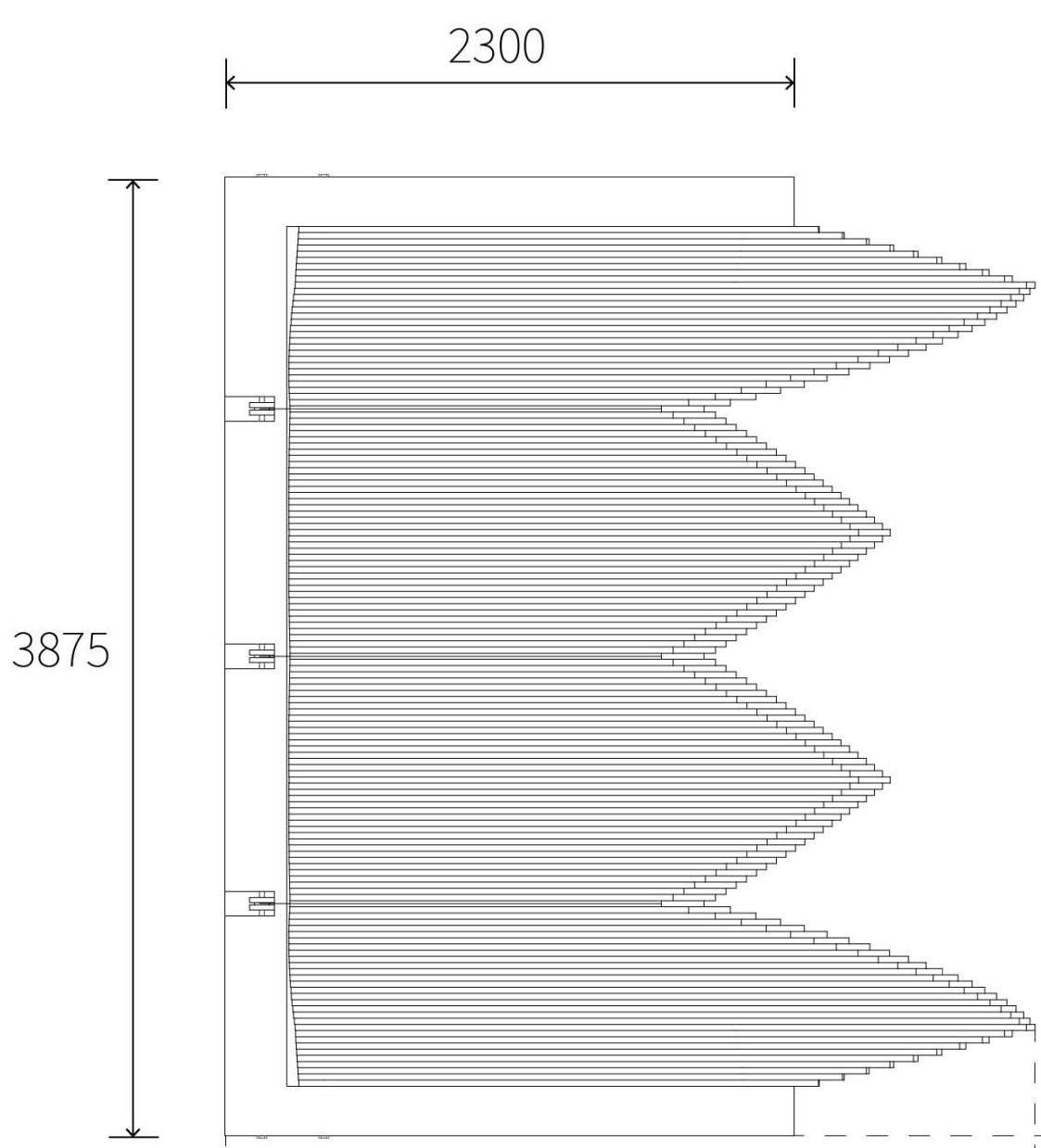




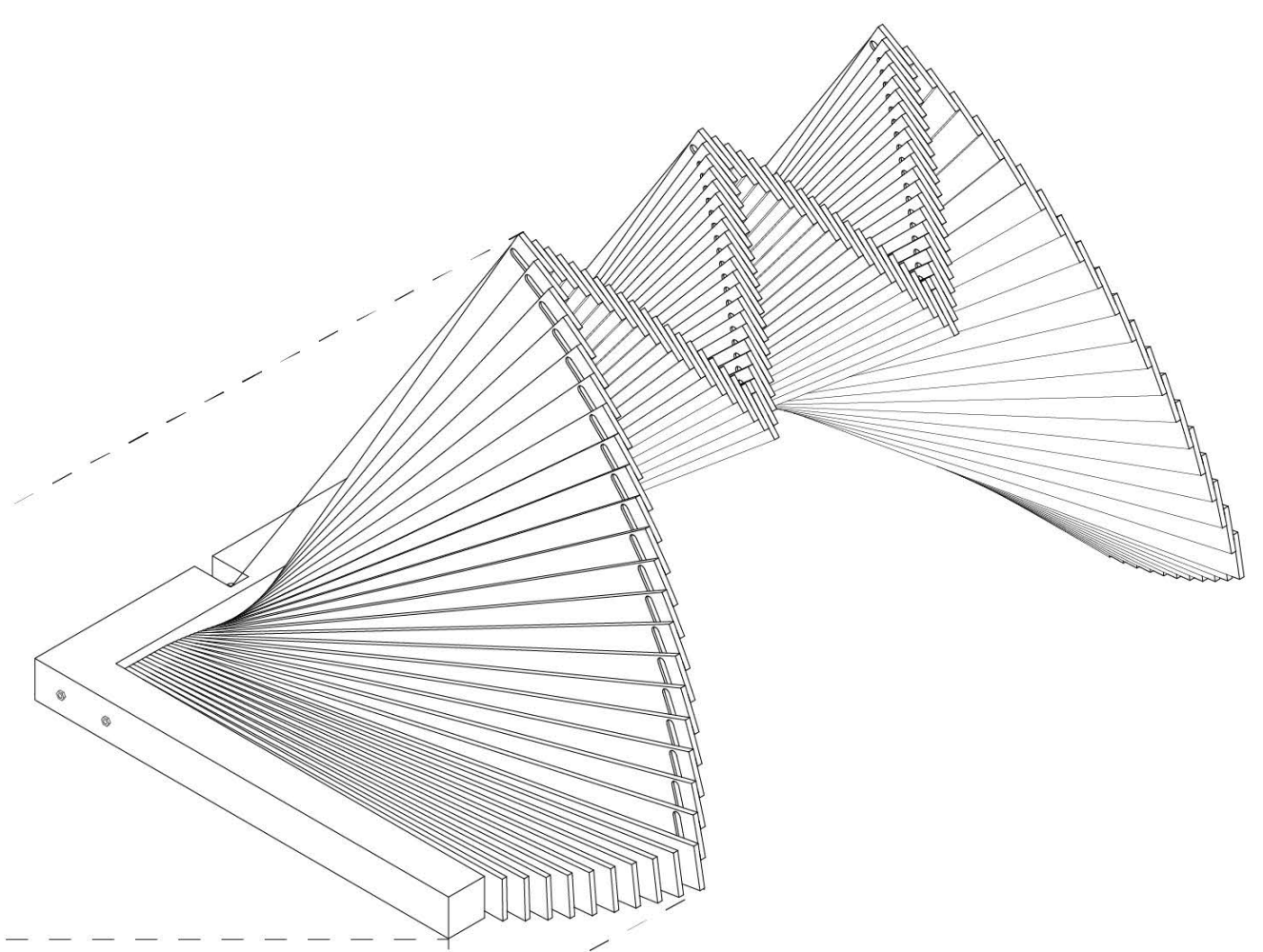
# a Folding Thing

General Tech Drawings

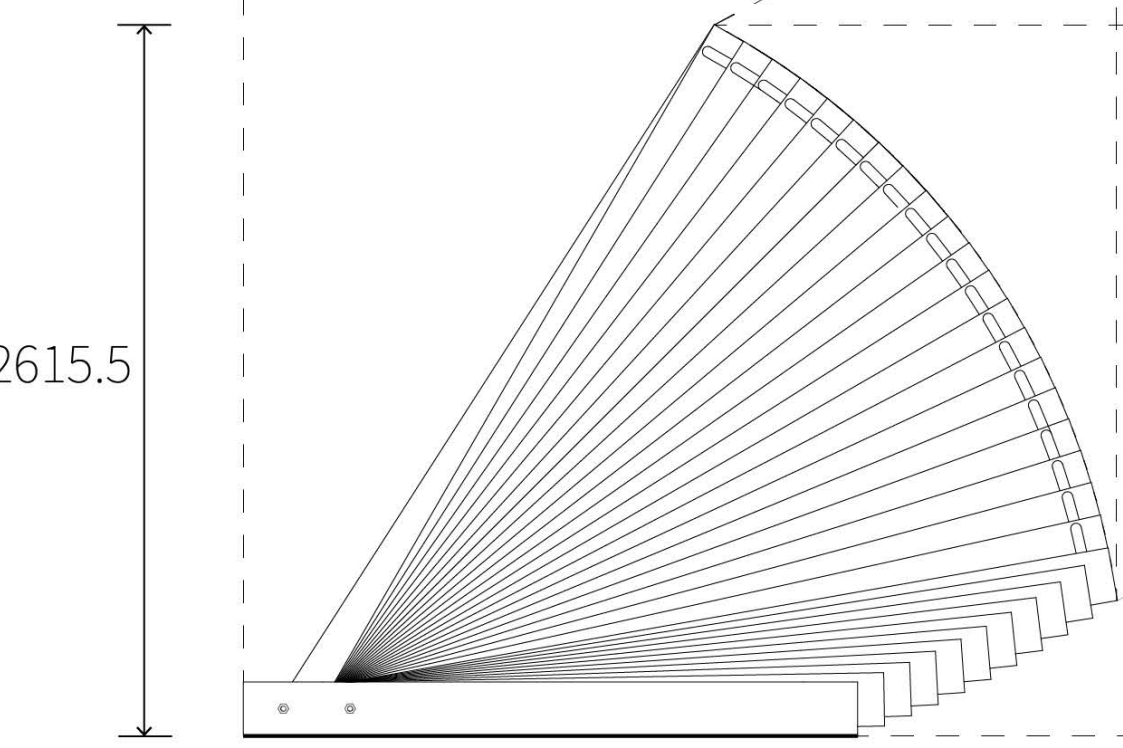
1:20 A1



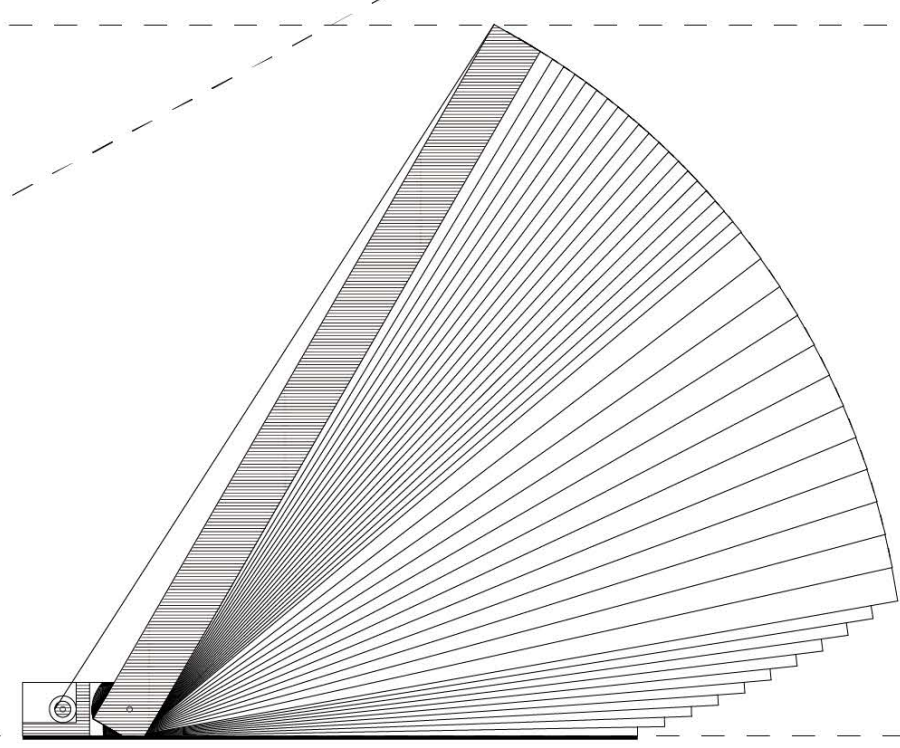
Top View



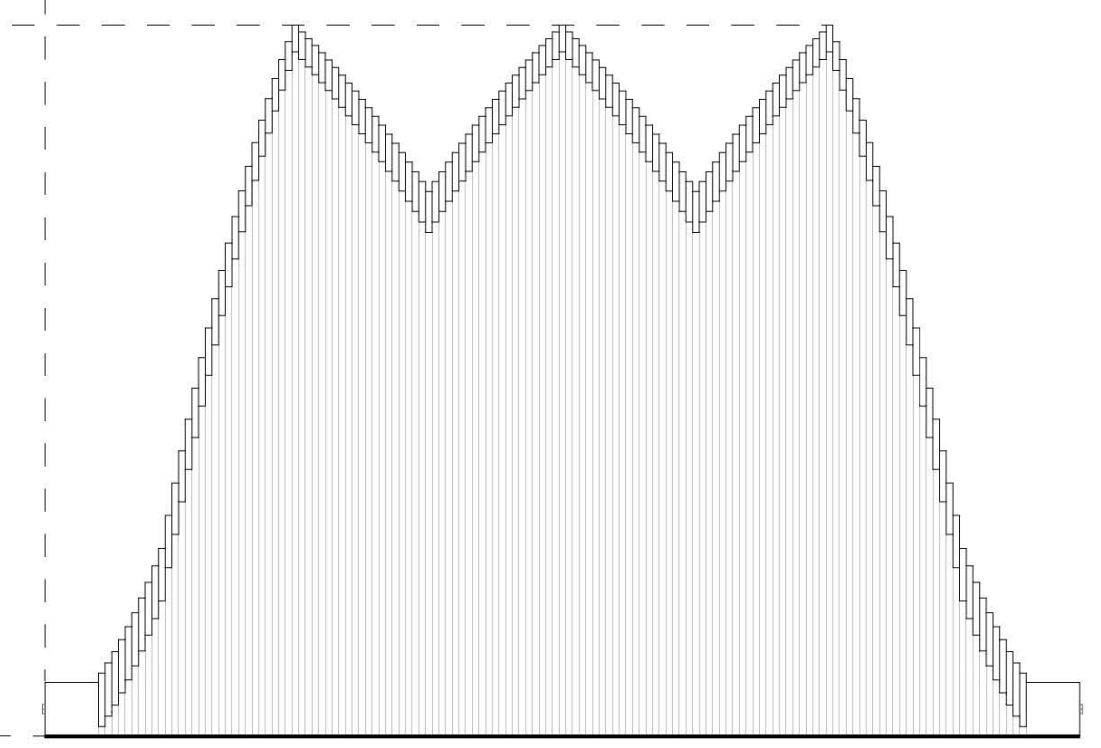

Isometric View



Elevation View



Section View



Front View

2300

3875

2615.5

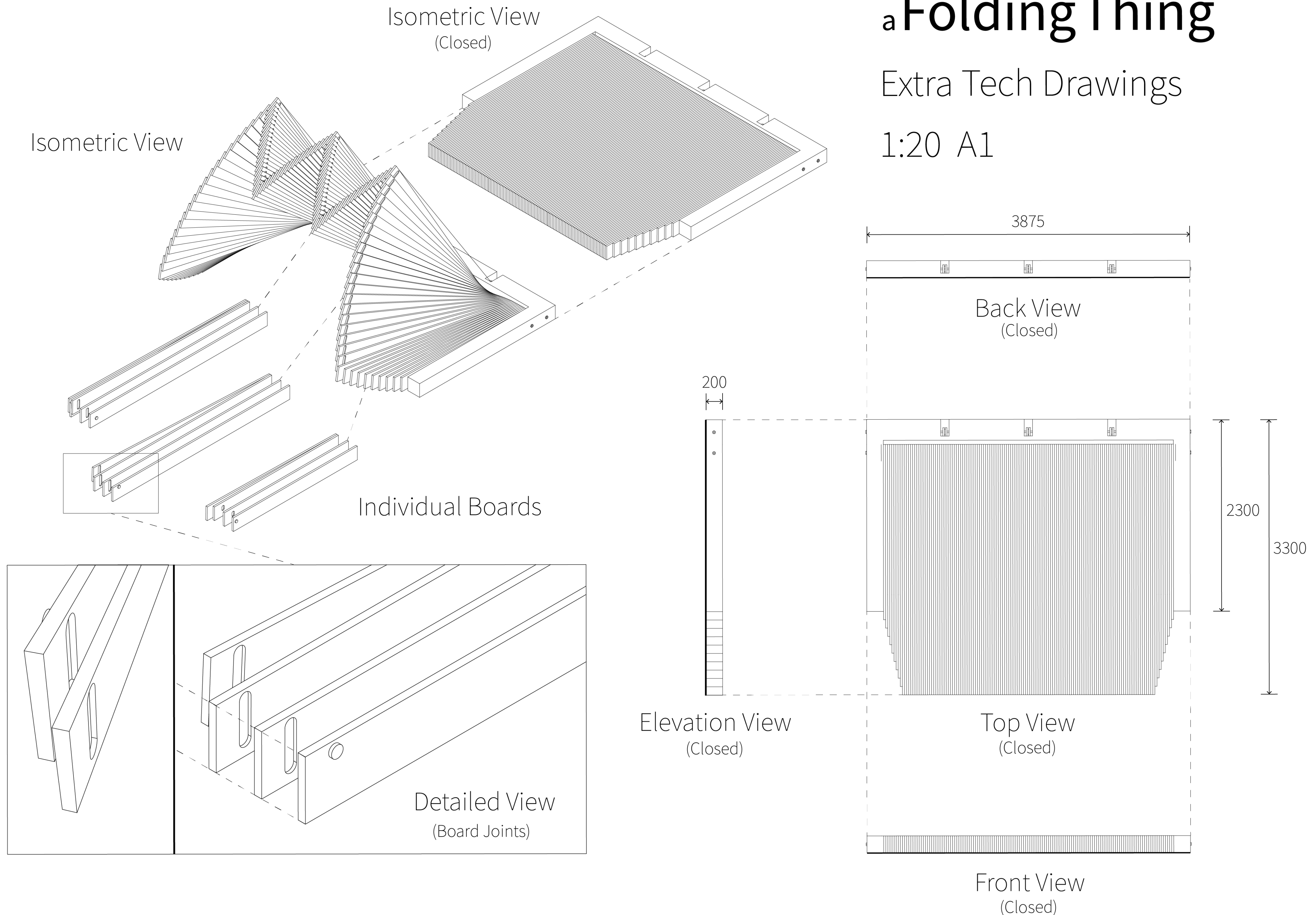
3273.3

1885

# a Folding Thing

Extra Tech Drawings

1:20 A1









**aFoldingThing**

Fistral Beach, UK

Elevation View

1:100 A4

	Sea
	Beach
	Rocks





aFoldingThing

Fistral Beach, UK

Site Plan

1:200 A4

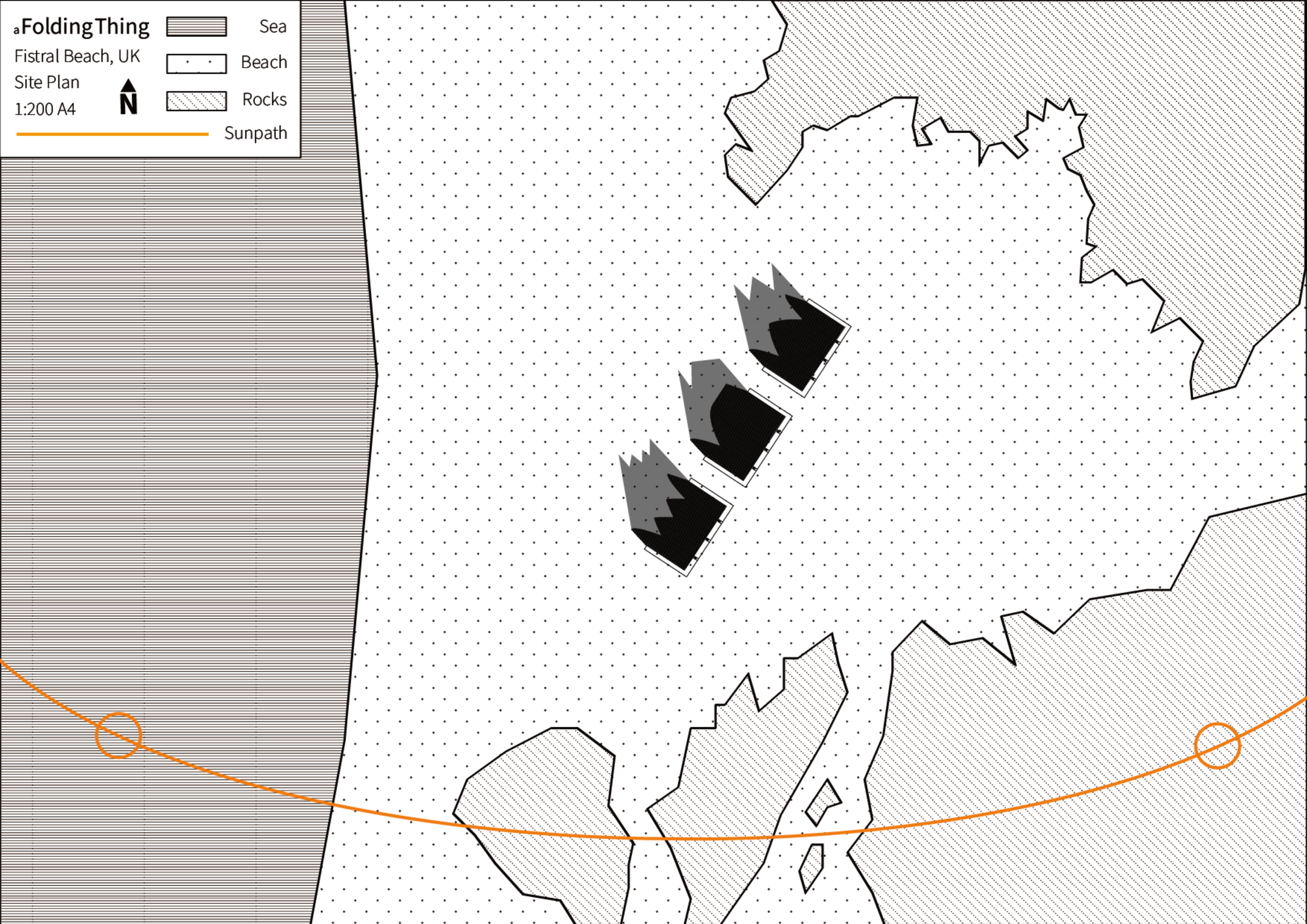
N

Sunpath

Sea

Beach

Rocks





# a Folding Thing

Fistral Beach, UK

Rendered Site Visualisation





# a Folding Thing

Fistral Beach, UK  
Rendered Site Visualisation

